

THIS MAP IS FOR LISTING AND ASSESSMENT PURPOSES AND IS NOT TO BE USED FOR DESCRIPTION OR CONVEYANCE.

THE HORIZONTAL DATUM IS THE NEW HAMPSHIRE STATE PLANE COORDINATE SYSTEM, NAD 83.

TAX MAP COMPILATION BY SEWALL CO.

DIGITAL TAX MAPPING BY SEACOST ENGINEERING ASSOC, INC.


REVISED & REPRINTED BY



Precision Mapping, Geospatial Solutions.


11 Pleasant Street, Littleton, NH 03561
800.322.4540 - www.cai-tech.com

LEGEND



RYE WATER DISTRICT WELLHEAD PROTECTION AREA

SCALE: 1" = 200'



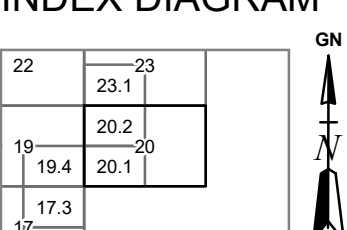
REVISD TO: APRIL 1, 2023

PROPERTY MAPS

TOWN OF RYE

NEW HAMPSHIRE

INDEX DIAGRAM



MAP NO.

20